









PHASE III

PHASE III

ZONING / LAND USE KEY

-  M-1 LIGHT MANUFACTURING DISTRICT
-  B-1 NEIGHBORHOOD BUSINESS DISTRICT
-  R-O RESIDENTIAL OFFICE DISTRICT
-  R-3 RESIDENTIAL MEDIUM DENSITY DISTRICT
-  R-2 RESIDENTIAL TWO-HOUSEHOLD MEDIUM DENSITY DISTRICT
-  R-1 RESIDENTIAL SINGLE-HOUSEHOLD LOW DENSITY DISTRICT
-  PARKS/COMMON OPEN SPACE
-  WETLANDS/PONDS

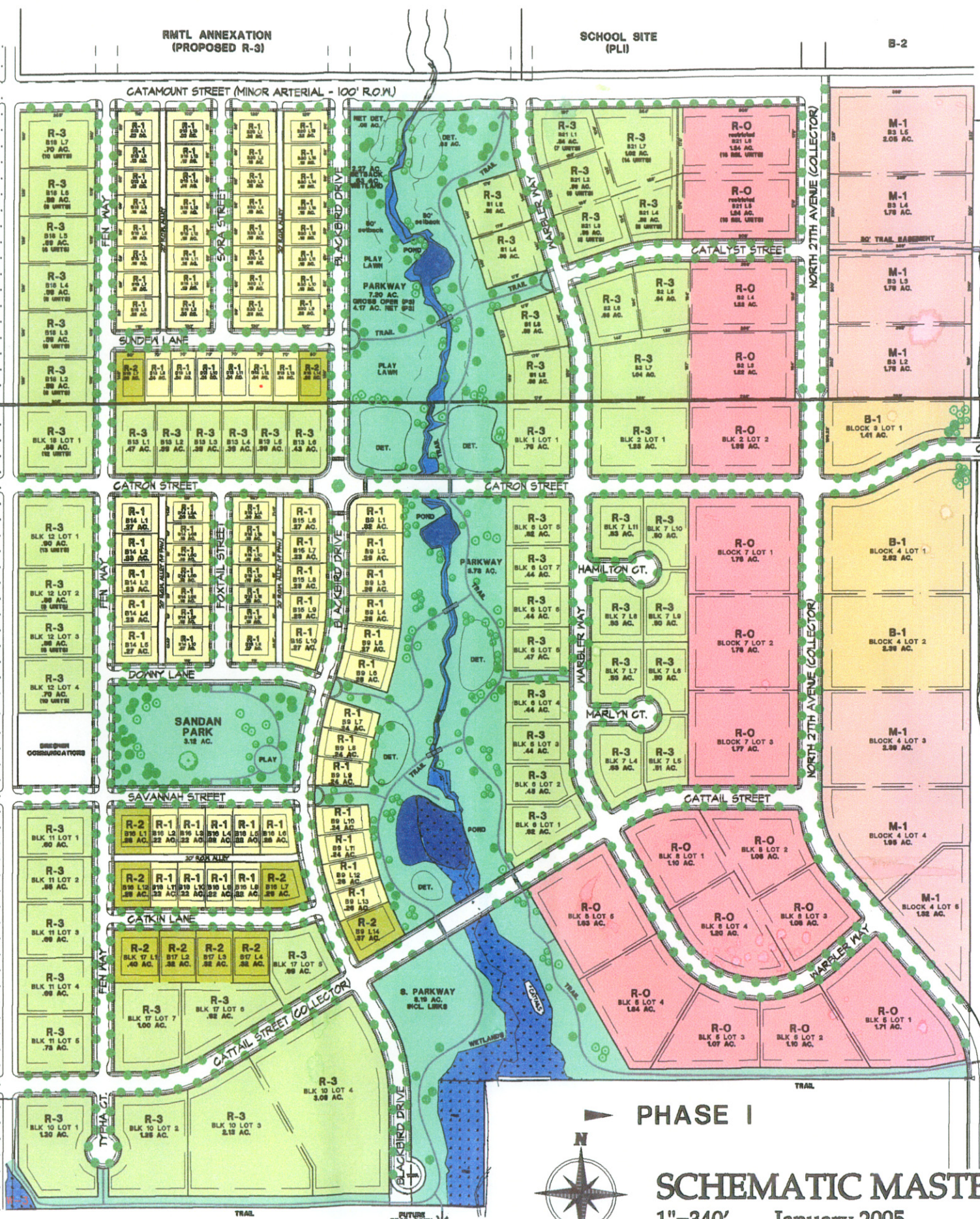
NOTE:
AREAS, LAYOUTS, DIMENSIONS AND UNIT DESIGNATIONS ARE SUBJECT TO CHANGE DUE TO SCHEMATIC NATURE OF THIS PLAN. SEE FINAL PLAT AND COVENANTS FOR SPECIFIC INFORMATION.

intrinsik



PEAKS TO PLAINS DESIGN
BILLINGS, MONTANA

BAXTER MEADOWS P.U.D.



PHASE I

PHASE II

SCHMATIC MASTER PLAN
1"=340' January 2005

TARGET
BOB WARDS
PETSMART
GALLATIN CENTER
B-2

